

Social Monitoring Report

March 2019

KGZ: CAREC Transport Corridor 3 (Bishkek-Osh Road) Improvement Project, Phase 4

Prepared by Ministry of Transport and Road KR in consortium with EPTISA Servicios De Ingeniería S.L. Eptisa Muhendislik and RAM Engineering

This social monitoring report is a document of the borrower. The views expressed herein do not necessarily represent those of ADB's Board of Directors, Management, or staff, and may be preliminary in nature. In preparing any country program or strategy, financing any project, or by making any designation of or reference to a particular territory or geographic area in this document, the Asian Development Bank does not intend to make any judgments as to the legal or other status of any territory or area.

TABLE OF CONTENTS

	Page
1 Project Background	3
2 Social Monitoring	4
2.1 Scope and Objectives of the Monitoring	4
2.2 Internal Monitoring	4
2.3 External Monitoring	5
3 LARP Implementation Status	5
3.1 Project Sections Summaries	5
3.2 Other LAR Activities for reporting period	7
3.2.1 Unforeseen involuntary resettlement	7
3.2.2 Verification of the road alignment	8
4 Information and data on the construction of retaining walls	9
4.1 The scope and reasons of design changes	9
4.2 Impact changes/minimization	11
4.3 Consultation and GRM	12
4.4 Conclusions	12
5 LARP Implementation for the Road Section 3	13
5.1 Other LAR Activities Related to the Road Section 3 (km 8.5-km 15.9)	16
6 Grievance Redress Mechanism	17
7 Other Social Monitoring activities	25
7.1 Construction Social Monitoring Plan (CSMP)	25
7.2 HIV/AIDS Prevention Plan	27
7.3 Contractor staff	27
8 Recommendations	27
ANNEXES	29

ABBREVIATIONS	
ADB	Asian Development Bank
MOTC	Ministry of Transport and Communication
CAREC	Central Asia Regional Economic Cooperation
DMS	Detailed Measurement survey
CSMP	Construction Social Management Plan
EM	External Monitoring
ESMP	Environmental and Social Management Plan
LARP	Land Acquisition and Resettlement Plan

1. PROJECT BACKGROUND

1. ADB has given high priority to the overall development process of the Kyrgyz Republic through the rehabilitation of road sections along the Bishkek–Osh Road. Equally, other development partners are prioritizing sponsorship of other sections of Bishkek–Osh Road. The upgrading of the Bishkek–Kara-Balta road will connect important populated zones and densely populated settlements which is ultimately expected to enhance access to services, goods, and markets; enhance regional connectivity, and improve safety for all road users in general.

2. The project will improve national and regional connectivity by reconstructing and rehabilitating an estimated 52.5 km of crucial road sections between Bishkek and Kara-Balta, and include road safety measures such as road signage, lane markings, street lighting, parking areas, bus stops, crash barriers, and sidewalks. The Project is fully consistent with the government's priority of upgrading key corridors as stated in the National Strategy of Sustainable Development (2013–2017). The Project is also well aligned with ADB's Strategy 2020 and with the Country Partnership Strategy of Kyrgyz Republic (2013–2017) (CPS). The priority theme for the CPS is the development of a successful and stable democratic state through inclusive growth and the reduction of regional disparities.

3. The Government of the Kyrgyz Republic has received a loan from ADB towards the cost of Central Asia Regional Cooperation Corridor 3 (Bishkek–Osh Road) Improvement Project, Phase 4. Under this ADB loan, EPTISA and its partners are responsible for preparing the detailed design, procurement support and construction supervision to cover the road section from Bishkek to Kara Balta. The Consultant has been involved in conducting the field survey and investigation works related to the topography survey, geotechnical investigation, and lab tests required for preparation of the Detailed Project Report (DPR), including the tender documents during the first phase of the project. The Consultant is also responsible for supervision during the works on Bishkek–Kara-Balta road.

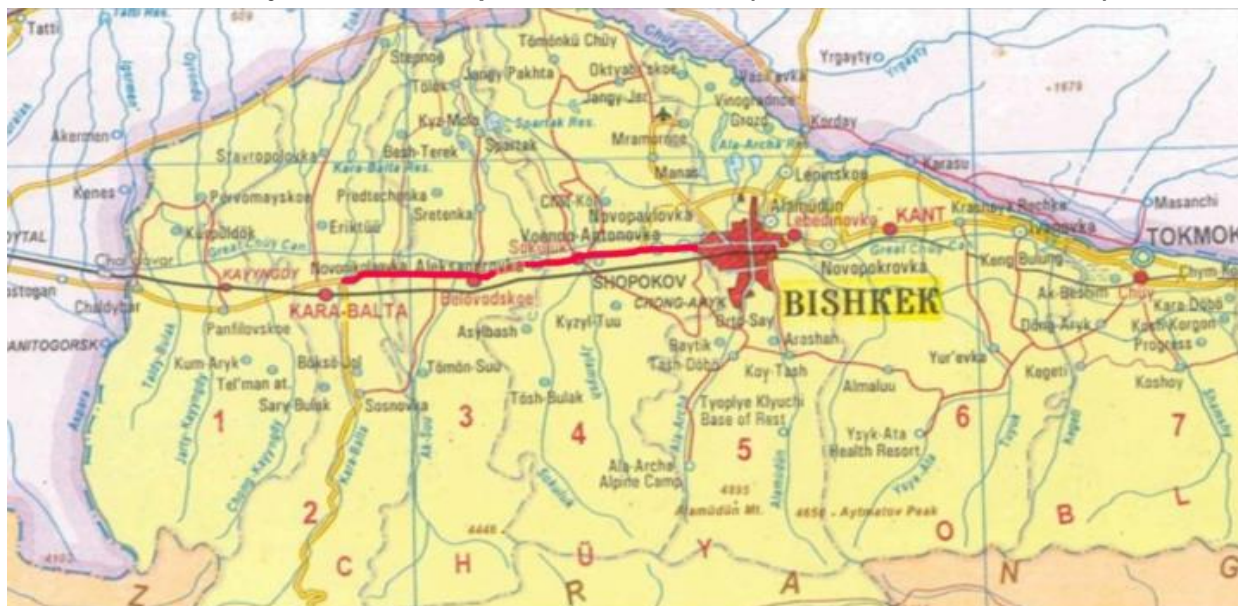
4. The condition of the Kyrgyz Republic's road network and its management improved substantially from 2005 to 2010. Nevertheless, deteriorated network links and poor infrastructure management continue to hamper regional trade and economic growth. The project consists of the reconstruction of two sections of the Bishkek–Osh highway: Bishkek to Kara-Balta (52.5 km) and a section beginning after Kara-Balta until Km 129. These are the last two sections needed to complete the rehabilitation of the Bishkek–Osh highway which forms part of CAREC corridor 3 linking Kazakhstan in the North with Uzbekistan and Tajikistan in the South. The Bishkek–Osh road links the Kyrgyz Republic's two largest cities and is one of the most density populated parts of the road network in the Kyrgyz Republic. The traffic volume varies from 20,000 to 60,000 vehicles per day, depending on the section, as per the updated survey of the Consultant, which is consistent with the recent traffic survey included below in this Report.

5. Kyrgyzstan has consistently had a negative balance of trade, which is somewhat attenuated by inflows of foreign assistance and remittances from an estimated 500,000 workers who have been forced to migrate mainly to Kazakhstan and Russia by high unemployment and little job creation. It is estimated that remittances now contribute up to 25% of the country's GDP. Another source of income is the „bazaar economy“ where imported Chinese goods are resold to Uzbekistan and Kazakhstan at the Kara Su and Dordoi markets.

6. The Program's goal is to increase economic growth and reduce poverty in Kyrgyzstan. The road implementation program will occur over 5 years and consists of the rehabilitation of the existing road by upgrading existing features on the basis of the detailed design. Construction supervision will be implemented in accordance with the tender documents. Road maintenance supervision works shall be implemented under a PBMC tender for the section from Kara-Balta to Km 129 as well.

7. The draft LARP was prepared in 2013 and updated in 2016 in accordance with the detailed design of the project. The LARP has been approved by ADB and the Kyrgyz Government, endorsed by the Governmental Ordinance dated 14 April 2017, and disclosed on the IPIG and ADB websites. Implementation of LARP started in September 2017.

Project Location Map Bishkek-Osh Road (Bishkek-Kara Balta Section)



2. SOCIAL MONITORING

2.1 Scope and Objectives of the Monitoring

8. The implementation of the LARP for BO4 required internal and external monitoring as the Project triggered a significant amount of involuntary resettlement and is Category A in accordance with ADB SPS (2009). ADB's SPS 2009 considers involuntary resettlement impacts significant if 200 or more persons will be physically displaced from their home or lose 10% or more of their productive or income-generating assets. Internal monitoring has been conducted by the Investment Projects Implementation Group (IPIG). External monitoring was conducted by an External Monitor hired by the EA and approved by ADB. Monitoring is vital for ensuring that the LARP is effectively implemented, unforeseen impacts related to land acquisition and resettlement activities are identified and appropriate measures to address the same can be taken in a timely manner.

2.2 Internal Monitoring

9. The IPIG is responsible for the internal monitoring. The main aim of the internal monitoring is to monitor the process of the LARP implementation such as the compensation process, grievance mechanism and effectiveness of the LARP implementation procedure.

10. Indicators for the internal monitoring related to the LARP implementation processes, immediate outputs and results which allow for the assessment of the progress and results of LARP implementation, and the adjustment of the work program, if necessary. Specific monitoring targets to verify/check:

- the number of AHs with legal ownership;
- the number of AHs with legalizable land and assets;
- the number of AHs without legal or legalizable status;
- the affected/remaining part of the land;

- affected buildings, structures, businesses;
- loss of income and employment;
- allowances for severity and vulnerability;
- full compensation paid on time;
- relocation of movable businesses;
- the GRM Logbook entries;
- number, nature and substance of complains;
- number of grievances resolved at the project level;
- number of grievances forwarded/resolved at other grievance resolution levels.
- the number, type of consultations with DPs/host communities and other relevant stakeholders held.

11. The data for the internal monitoring related to the LARP implementation processes were collected by the IPIG/Supervision Consultant and used to assess the progress and results of LARP implementation, and to adjust the work program, when necessary. The above data and information were collected through one or more following instruments:

- review of census information for all AHs;
- consultation and informal interviews with DPs;
- sample survey of AHs;
- focus group discussions;
- community consultation meetings.

12. Internal monitoring is performed routinely by the IPIG, both directly and with the support of social/resettlement specialists hired by the supervision consultant for the LARP implementation. The results are reported to ADB through the Quarterly Project Implementation Reports and Semi-annual Social Monitoring Report.

2.3 External Monitoring

13. The purpose of the external monitoring is to determine whether the LARP implementation activities have been completed and whether the planned outcome has been obtained for each LARP related activity. As this Project entailed significant involuntary resettlement and it is therefore classified as a social safeguard category 'A' project, ADB policy requires external monitoring which was carried out in parallel with the implementation of the LARP and its internal monitoring. The main objectives of the external monitoring are to assess the relevance, efficiency, effectiveness and impact of the LAR processes and to suggest corrective measures, if necessary.

14. The External Monitor (EM) monitored the LARP implementation in November and December 2017. The monitoring of the compensation payments for 11 displaced persons for whom the compensation was transferred into the Project escrow account, was carried out in April 2018 when all DPs received their compensation. One LARP implementation Monitoring Report for all road sections/subsections involving resettlement, was prepared, submitted, approved and disclosed on ADB website in April 2018 when all DPs received the due compensation.

15. After LARP implementation LAR impacted sections were handed over to the Contractor at the end of April, 2018 and in early May, 2018 Contractor started construction works.

3. LARP IMPLEMENTATION STATUS

3.1 Project Sections Summaries

16. To facilitate effective LARP implementation and the commencement of physical works, the Project road was divided into three Sections. Section 1 does not involve any resettlement. Section 2

comprises three subsections which involve resettlement; Section 3 involves involuntary resettlement and is currently being prepared for the LARP implementation.

17. The LARP for Section 2 was implemented in two stages. Stage 1 included resettlement at Subsection 2.1 which was implemented and monitored from September to November 2017. The second stage of the LARP implementation was comprised of resettlement cases at Subsections 2.2 and 2.3. By December 31, 2017, the LARP implementation was completed for 164 DPs, while the compensation amount for 11 DPs was deposited to an escrow account. These 11 DPs could not be paid as some of them did not have the required documents, or the required procedure was not completed in some cases, or some DPs were not in the country to sign the agreement and complete the land division or other procedures required by the law.

18. The IPIG paid compensation and assistances to the vulnerable DPs as per the requirements of ADB SPS 2009 and Kyrgyz laws. The compensation amount was paid within 15 days after the contract was signed. The DPs' compensation payments were transferred to their bank accounts electronically. All DPs confirmed that they accessed the money without problems.

19. The LARP Implementation Monitoring Report has been prepared by an external monitoring expert in December 2017. The Consultants updated the Monitoring Report in April 2018, when the last displaced persons received their compensation. The DPs had a choice to self-relocate or be relocated by the contractor. In the cases of self-relocation, the DPs had 45 calendar days to relocate from the date they received the compensation. Within this time period, the DPs had a choice to dismantle and remove all salvageable material for rebuilding their houses and re-establishment of businesses. The relocation arranged under the Project was completed in May 2018. The road corridor was cleared for the construction and land was handed over to the Contractor. There are a few remains of structures left on the site. The DPs will dismantle them at a later stage as the remains are located out of the Project RoW. IPIG with the local authorities will oversee the final clearance.

20. The following tables present details of impacts and LARP implementation by the road sections.

Table 1: LARP Implantations Status in Section 1 and 2

Sub-sections 1	Chainage		Length (km)	No of DHs at Section 1			Involuntary resettlement	External Monitoring Status	Handover status
	Start	End		Owners	Lease - holders	Employees			
1.1	15+900	21+300	5.400	0	0	0	No resettlement at this Section	Handed over to Contractor within 28 days after commencement works.	
1.2	35+500	40+580	5.080						
1.3	45+600	51+600	6.000						
1.4	54+200	59+350	5.150						
2.1	21+300	24+400	3.100	4	0	0	Compensation paid, LARP implemented	LARP Implementation External Monitoring Report has been prepared in April, 2018	
	28+720	35+500	6.780	6	1	0			
	44+600	45+600	1.000	4	0	0			
	51+600	54+200	2.600	2	1	0			
	59+350	61+000	1.650	2	3	0			
2.2	24+400	28+720	4.320	29	9	10			

2.3	40+580	44+600	4.020	41	32	31			
Total			50.780	88	46	41			
				175					

Table 2: Summary for Involuntary Resettlement at all Road Sections

LARP particulars	Number of DPs	Owners	Lease-holders	Employees	Public facilities
All Sections (as per the approved LARP)	<u>282</u> ¹	115	82	81	4
Sections 1 and 2 (LARP implemented in April 2018)	175	85	44	42	4
Section 3 (as per the approved LARP)	107	30	38	39	0
Current situation at Section 3 - LARP to be implemented	70 ²	25	23	22	0

Source: IPIG and Supervision Consultant Monitoring

3.2 Other LAR activities for reporting period

3.2.1 Unforeseen involuntary resettlement additional impact in Novonikolaevka village

21. On July 24, 2018, the Ministry of Transport and Roads received a complaint from a local resident of the Novonikolayevka village Asanbekova U.A. regarding the impact of the project on its Er-Bakai kiosk (pavilion) which located in Section 2 (PC 51+130 km). This letter was forwarded to the Consultant for clarification. As a result of the site visit, it was found that the kiosk is located within the right of way and it will be affected by the project. An official letter was also received from the engineers that it was technically impossible to avoid the impact on the kiosk. This kiosk was not included in the LARP in accordance with the preliminary information that it will not be affected by the project.

22. On August 8, 2018, IPIG social safeguard specialist and consultant specialists met with the owner of the kiosk to discuss possible solutions to solve this issue. During the meeting, the owner was explained his rights to receive compensation and the necessary procedures in accordance with the requirements of ADB SPS (2009) and approved LARP.

23. On August 29, 2018, a joint visit of the LAR commission members was carried out, which confirmed the information and physical volumes of the additional object affected by the project and provided an official conclusion. In conclusion, it was indicated that this kiosk is located in the Jayilsky rayon, Ak-Bashatsky ayil okmotu, Novonikolayevka village (PC 51 + 130 km) and belongs to Asanbekov U.A. According to the results of the conclusion of the commission to the owner of the kiosk Asanbekov U.A. a formal response was sent that his object will be affected by the project.

24. During September 2018, the national resettlement specialist held additional meetings with the owner to clarify and collect data on the social status of the affected household. As a result, it was determined that this household is not vulnerable and does not require additional allowances for DHs.

¹ Initial number in the approved final LARP was 284, whereas 2 DPs were double counted: Bedelbaev A. and Kim L. To avoid confusion, the double-counted were removed from the lists and summary tables.

² 37 DPs are no longer working/living in the corridor and for three DPs impact is avoided by changes in the alignment.

25. On September 14, 2018, an independent appraiser made and provided a calculation of the amount of compensation in accordance with the approved LARP rights matrix. The above calculations, indicating the methodology for calculating the amount of compensation, were provided to the owner of the kiosk, Asanbekov U.A.

26. At the end of September 2018, the Ministry of Transport and Roads sent a letter to the Jayil Rayon State Administration with a request to consider the possibility of providing an alternative land plot for UA Asanbekov. in order to continue his business activities. On November 12, 2018, an official response was received that the Ak-Bashat ayil okmotu is ready to consider and provide land to Asanbekov U.A. in accordance with the legislation of the Kyrgyz Republic.

27. On November 16, 2018 the kiosk owner was provided with additional Skype consultation with the international project consultant D. Veselinovic. The DP's rights, entitlements and options for a resolution of the issue, were discussed. The DP was familiar with the valuation procedure and the calculation of the amount of compensation. At the request of the owner, the conclusion of the contract and payment of compensation was moved by mid of December 2018.

28. On December 12, 2018 to Asanbekov U.A. compensation was paid and all necessary documents were signed: an agreement on payment of compensation, a receipt for receiving funds, consent and an obligation to move the kiosk. Supporting documents attached to the report. This case will be also included in the LARP implementation external report as separate short section together with external monitoring report after LARP implementation in Section 3.

Table 3: Summary information for unforeseen involuntary resettlement case

Type of Impact	Number of AH's	Number of AP's	Compensation amount
Temporary affected business, loss of buildings/structures	1	6	88,460 KGZ SOM



Meetings with kiosk owner

3.2.2 Verification of the road alignment for unforeseen involuntary resettlement

29. Based on the results of a joint site visit during the ADB mission in early November 2018, it was decided to conduct an additional verification of the road sections in order to detect cases of additional or unforeseen involuntary resettlement cases.

30. A national resettlement specialist, together with a survey engineer, conducted surveys of the most densely populated and other sections of the road. Previously, all registered land plots along the road were identified on the website www.darek.kg and then, together with Gosregister representatives, cartographic materials and legal documents on the above land plots were reviewed and checked. The

surveys were carried out in the field with the involvement of the necessary specialists from local governments and Gosregister. Possible illegal/not-registered impacts along the road also have been verified. As a result of the verification activities of road sections, new objects that will be affected by the project were not identified.

4. CONSTRUCTION OF RETAINING WALLS AND RELATED IMPACTS

4.1 The scope and reasons of design changes

31. As part of the rehabilitation of the Bishkek-Kara-Balta highway, the following construction works are planned: construction of sidewalks, expansion of existing bridges, replacement of irrigation pipes, construction of an underpass and construction of retaining walls in some settlements and other necessary works.

32. In accordance with the initial design of the Project, it was planned to build 3,688.5 meters of retaining walls. To date, 243.5 meters of retaining walls have already been built. As a result of the construction of some retaining walls, complaints on October, 2018 were received from residents of nearby houses about the lack of access to their houses caused by the retaining walls.

33. The main part of the projected retaining walls was located near the land plots of the local residents, which would cause a certain inconvenience. In this regard, after meeting with representatives of ADB, IPIG, Consultant and Contractor and during the ADB mission, it was decided to revisit all retaining walls in order to reduce the impact on local residents.

34. On November 2, 2018, by letter No. EPT-802, Consultant Eptisa informed the IPIG that it had revised the retaining walls and removed 34 pcs from the project, the rest have already been built in 4 places and in 2 places left (Annex 2.1). According to the initial Project design, it was planned to build 3,688.5 meters of retaining walls at 40 locations, but as a result of revising the length and places of construction, retaining walls were reduced to 463.5 meters of which 243.5 meters were already built. The remaining 220 meters of retaining walls will be built at two locations near the houses of local residents where the retaining walls do not impede the access to the private properties. As a result of the revision, construction of 3225 meters of retaining walls in 34 locations was canceled.

35. The following table shows the length and number of revised retaining walls (Bill of concrete retaining walls):

Table 4: Bill of concrete retaining walls

№	PK+		KM+		Length m	Quantity of Concrete m3	Side	Comment
	from	to	from	to				
1	115+80	116+50	20+080	20+150	70	129.5	RHS	Finished
2	130+14	130+80	21+514	21+580	66	64.7	LHS	denied
3	130+70	131+10	21+570	21+610	40	74	RHS	Finished
4	138+40	140+10	22+340	22+510	170	314.5	RHS	denied
5	145+35	145+85	23+035	23+085	50	49	RHS	denied
6	158+50	159+80	24+350	24+480	130	240.5	RHS	denied
7	165+90	167+20	25+090	25+220	130	127.4	RHS	denied
8	167+10	167+90	25+210	25+290	80	78.4	LHS	denied
9	169+25	170+20	25+425	25+520	95	93.1	LHS	denied
10	174+05	174+80	25+905	25+980	75	73.5	RHS	denied
11	174+80	176+20	25+980	26+120	140	137.2	RHS	denied
12	176+20	176+80	26+120	26+180	60	58.8	RHS	denied
13	179+90	180+45	26+490	26+545	55	53.9	RHS	denied
14	184+20	184+90	26+920	26+990	70	129.5	LHS	denied
15	187+10	187+80	27+210	27+280	70	68.6	RHS	remain
16	187+10	188+00	27+210	27+300	90	166.5	LHS	remain
17	189+80	190+00	27+480	27+500	20	19.6	RHS	denied
18	190+60	191+70	27+560	27+670	110	107.8	RHS	denied
19	192+20	192+80	27+720	27+780	60	111	RHS	denied
20	237+40	238+20	32+240	32+320	80	78.4	RHS	denied
21	278+06	279+10	36+306	36+410	104	192.4	RHS	denied
22	299+00	300+00	38+400	38+500	100	98	RHS	denied
23	316+80	317+50	40+180	40+250	70	129.5	LHS	denied
24	323+00	323+60	40+800	40+860	60	58.8	RHS	denied
25	327+80	329+40	41+280	41+440	160	296	RHS	denied
26	327+90	329+00	41+290	41+400	110	107.8	LHS	denied
27	329+70	330+30	41+470	41+530	60	111	LHS	denied
28	331+30	331+60	41+630	41+660	30	55.5	LHS	denied
29	331+60	332+00	41+660	41+700	40	39.2	LHS	denied
30	332+20	335+20	41+720	42+020	300	294	RHS	denied
31	336+60	337+00	42+160	42+200	40	39.2	RHS	denied
32	341+45	342+30	42+645	42+730	85	83.3	LHS	denied
33	344+80	345+60	42+980	43+060	80	78.4	RHS	denied
34	346+20	347+00	43+120	43+200	80	78.4	LHS	denied
35	359+90	362+90	44+490	44+790	300	555	RHS	denied
36	361+50	362+80	44+650	44+780	130	240.5	LHS	remain
37	365+20	365+45	45+020	45+045	25	24.5	RHS	denied
38	369+19	369+92	45+419	45+492	73.5	135.975	RHS	Finished
	369+92	370+12	45+492	45+512	20	37		denied
39	457+96	458+50	54+296	54+350	60	111	RHS	Finished
40	486+50	487+50	57+150	57+250	100	185	LHS	denied
	Total				3688.5	5126.375		
					3225	4268.9		
					220	407		
					243.5	450.475		

4.2 Impact changes/minimization

36. A total of 243.5 meters of retaining walls were built in four locations along the project road. In those places where retaining walls had already been built, meetings were held with residents of nearby houses and appropriate decisions were made to arrange access roads to the houses of local residents.

37. In Gavrillovka village (km20+080) the retaining wall partially blocks the entrance to the house. The house owner does not object to the installed retaining wall, if the entrance to the house will be asphalted. Taking into account that the project provides for the sidewalk, next year, the Contractor will asphalt the entrance to the specified house in parallel with the construction of the sidewalk. The owner of the house was given an official letter about the above decision and he gave his consent to the construction of the retaining wall.

38. In the Petrovka village (km 45 + 419), 73 meters of the retaining wall had been built from the planned 93 meters. After the revision the construction of 20 meters was canceled. Residents of nearby houses where earlier retaining walls had already been built provided written consent. In Annex 2.2 is attached written consent from local resident's, situational plans and photos.

39. The table below provides information on previously built retaining walls:

Table 5: Information on previously built retaining walls

No	Location of retaining wall / address	Name of the owner	Notes
1	Frunze Str. 3, Gavrillovka village, Sokulukskiy rayon (km 20+080)	Zhanuzakov T.R.	Received written consent for the construction of a retaining wall from the owner of the house.
2	Frunze Str. 31, Romanovka village, Sokulukskiy rayon (km 21+570)		This retaining wall does not block access roads to the house.
3	Centralnaya Str. 61, Petrovka village, Moskovskiy rayon (km 45+419)	Myrzagulov A.Zh.	Received written consent for the construction of a retaining wall from the owner of the house.
4	Centralnaya Str. 63, Petrovka village, Moskovskiy rayon (km 45+419)	Nusupov K.S.	Received written consent for the construction of a retaining wall from the owner of the house.
5	Centralnaya Str. 65, Petrovka village, Moskovskiy rayon (km 45+419)	Nusupov Zh.S.	Received written consent for the construction of a retaining wall from the owner of the house.
6	Poltavka village, Jayil rayon (km 54+296)		This retaining wall does not block access roads to private houses.

40. The retaining walls that will be built along the project road will be located in two places in the Sokuluk village and the Petrovka village and they will be located near five private houses.

41. The table below provides information about the retaining walls which will be built:

Table 6: Information on retaining walls planned for construction

No	Location of retaining wall / address	Name of the owner	Notes
1	Frunze Str. 190, Sokuluk village, Sokulukskiy rayon (km 27+210)	Askarbaev E.S.	Received written consent for the construction of a retaining wall from the owner of the house.

2	Frunze Str. 192, Sokuluk village, Sokulukskiy rayon (KM 27+210)	Bopueva A.	Received written consent for the construction of a retaining wall from the owner of the house.
3	Centralnaya Str. 2, Petrovka village, Moskovskiy rayon (KM 44+650)	Akmatov E.	Received written consent for the construction of a retaining wall from the owner of the house.
4	Centralnaya Str. 4, Petrovka village, Moskovskiy rayon (KM 44+650)	Kirgizbaev A.T.	Received written consent for the construction of a retaining wall from the owner of the house.
5	Centralnaya Str. 6, Petrovka village, Moskovskiy rayon (KM 44+650)	Abitov A.U.	Received written consent for the construction of a retaining wall from the owner of the house.

42. Also, meetings were held with residents of nearby houses where retaining walls will be built to provide them with more detailed information about the location of retaining walls, the distance from their houses to the retaining walls and to obtain their consent to the construction of retaining walls near the houses.

43. Written consents to the construction of retaining walls at the above addresses, copies of passports of homeowners and situational plans are reflected in Annex 2.3.

4.3 Consultation and GRM

44. During the meetings which were conducted in November and December 2018 residents of nearby houses were informed about the planned construction of retaining walls and sidewalks, they were provided with detailed information with drawings, a situational plan of their terrain, GRM and contact details of specialists. They were provided with one copy of the projects (drawings) of the retaining walls with following details: the length of the retaining walls, the distance from the house gate to the retaining wall, etc. After that they signed the consent for the construction of retaining walls near their houses.



Residents of houses received a retaining wall plan

4.4 Conclusions

45. Revision and reduction of the length and number of retaining walls planned to be constructed along the project road will allow to avoid potential impacts on local residents from project activities. This mainly concerns the device of access roads to the houses of local residents.

46. Necessary measures were held to inform and agree with the residents of nearby houses where retaining walls will be built and already constructed. Their requests were taken into account which will be implemented with the start of construction work. In the course of construction work, regular monitoring of

the Contractor's activities at these sites will be carried out in order to prevent impacts on residents of nearby houses, and if necessary, respond promptly to their requests. The construction of retaining walls was agreed with local residents and there are currently no barriers to construction work of retaining walls.

5. LARP IMPLEMENTATION ACTIVITIES FOR THE ROAD SECTION 3

47. The IPIG is currently preparing the rehabilitation of 7.4 km long road Section 3 which starts at km 8.5 and ends at km 15.9. All impacts are included in the final LARP which has been approved by ADB and the government. There were (as per LARP) 107 affected households working/living along this road section.

48. The LAR process at this section includes two stages: 1) Preparatory stage and 2) Implementation/payment stage. Preparatory stage includes the following actions:

- verification of impacts;
- preparation of lists of DPs and affected assets for the road Section 3;
- preliminary consultations with APs;
- update old documents;
- update of contact details of DPs;
- clarification of land plots related to gas station in Novopavlovka and nearby land plots;
- clarification of the list of DPs with local authorities;
- preparation official letters and information for excluded DPs;
- signing the necessary documents for opening a bank account;
- correspondence, coordination of the LARP-related activities.

49. The verification of DPs and status of involuntary resettlement. A preliminary assessment of the current involuntary resettlement impact shows that out of 107 DPs recorded in the LARP, 37 DPs are no longer living/working within the road corridor. The main reason for the frequent change of job and place of residence is internal migration and the location of populated areas of the road section near Bishkek. The social safeguards specialists from the IPIG and Eptisa, visited each of the affected businesses and during a number of field visits, the DPs were informed (in face-to-face discussion) that this Section is being prepared for the LARP implementation and further handover of the section for the construction, and instructed the DPs to update their documents in case of changes. The DPs were informed of the planned consultations and procedures for the LARP implementation. The DPs asked questions which were mostly related to the start of the rehabilitation works and the time period during which the DPs should move out of the corridor.

50. LARP implementation/payment stage will include the following actions:

- separation of privately owned land;
- preparation and signing of contracts with DPs;
- payment of compensation.

51. Most of the aforementioned activities will be implemented after MOTR / IPIG decides to start implementing LARP for Section 3. Some of the activities of the preparatory stage have already been carried out and will be held before the start of the implementation of the LARP.

52. The following table shows the summary of the impact reported in the LARP and current situation:

Table 7: Comparison of number DHs as per LARP and Current Situation

No	Section chainage		Sub-section mileage (km)		Sub-section length km	No of DHs at Section 3 as per LARP			No of DHs at Section 3 as per current situation		
	Start	End	Start	End		Owners	Lease-holders	Employees	Owners	Lease-holders	Employees
1	0	74+00	8+500	15+900	7.4	31	38	38	24	24	22
Total					7.4	107			70		

53. Eptisa's engineers re-checked the design of this section. The engineers worked with the social safeguards team and at a few locations, the road alignment was altered and impact on previously affected properties/assets, belonging to three displaced households, has been entirely avoided. The affected assets were front yard fencing walls at Novopavlovka, Frunze Street No. 163, 165 and 167.

54. The engineers re-visited design at Frunze Street 181, 179 and 179a. The impact on property/assets at No 181, has been included in the LARP. A small alternation of the road alignment, has reduced the impact on DHs at No 181 and confirmed that there is no impact on two adjacent fences.

55. It is noticed that there are 3 new kiosks in the RoW at one location. The local authorities confirmed that these are temporary kiosks and will be removed (as agreed with the owners) after the LARP implementation and during the clearance of the corridor. These kiosks were identified in June 2018 as a result of the site visit. It should be noted that these kiosks were installed after the cut-off date and are not on the ROW. They are installed near the existing pedestrian sidewalk and they are not capital buildings and can be quickly moved as they are located temporarily on public land.

56. Eptisa and IPIG social safeguards specialists have checked each affected property along this road section. As per the approved LARP, there were 107 displaced households along this section. During the re-checking, it has been found that 34 previously displaced households left the project area, and three DHs are no longer affected by the project due to the correction of the road alignment. A letter from IPIG, the LAR Committee and local authorities will be prepared for the DHs who are no longer affected by the project due to migration from the road corridor or to the changes in the alignment. In total, out of 107 DHs (as in the LARP), there are 70 DHs who are still living and working along the road at this section and they are entitled to compensation.

57. The following table specifies the differences between impacts which were measured, valued and recorded in the LARP, and the current situation at this road section recorded during this monitoring period and the preparation activities for the LARP implementation. All impact data will be updated prior to implementation of the LARP.

Table 8: Comparison of Impacts as per LARP and Current Situation

Ref. no	Category of impact	Measuring unit	LARP		Current situation	
			Quantity	Number of DHs*	Quantity	Number of DHs*
1	Land					
	private property	Sqm	1,392.69	8	1,343.48	5
	right to use land	Sqm	973.8	8	973.8	8
	encroachers	Sqm	312.4	7	286	5
	Total	Sqm	2,678.89	23	2,603.28	18
2	Structures					

	Gas station		1	1	1	1
	Residential house		0	0	0	0
	Fences (wooden, metal, wire mesh, asbestos slabs)	Sqm	189.9	4	2.7	1
	Iron gate	Sqm	33.8	4	9.5	1
	Pavilions/kiosks	No	1,008.4	51	791.2	22
	brick	No	83.5	3	83.5	3
	metal/plastic	No	314.3	10	249.9	7
	containers	No	610.6	38	457.8	12
4	Income source	No	-	68	-	46
	business owner			30		23
	business tenant			38		23
5	Job	No	-	39	-	22
6	Vulnerability	Household		1		1
7	Severe impact	Household		61		45

58. A total of 37 DPs was excluded from the compensation for various reasons, such as the changes in the road alignment, migration, quitting their business/lease, resuming business outside the project ROW or otherwise. Out of these, 7 are properties' owners, 14 are business premises leaseholders and 16 are employees. The details will be reported upon the implementation of the LARP for this Section. The information on excluded DPs is presented in the following table:

Table 9: Summary of DPs Excluded from the Compensation Tallies for Section 3

No	Chainage (R/L)	Property owner	Leaseholder	Employee
Novopavlovskiy Ayil Okmotu				
1	2+94 R	Asanbaev K.		
2	7+84 R	Bebeza S.		
3	7+84 R			Kemalu R.
4	11+16 R	Zainov R. K.		
5	11+25 R	Toktoralieva U.		
6	11+32 R	Abdikieva S.T.		
7	16+60 R			Tursunkulova K.
8	16+90 R		Babaev Z.U.	
9	17+20 R			Zarilbekov E.
10	17+20 R			Omorkulov A.
11	17+40 R		Belayeva V.V.	
12	24+20 R		Mirzabekova U.	
13	24+20 R		Kalik U Z.	
14	24+20 R		Toroeva O.	
15	24+20 R		Idrisova G.	
16	24+20 R			Imanaliev K.
17	24+20 R		Umarov B.	
18	24+20 R			Sulaymanova N.O.
19	24+20 R		Suyunaliev B.	
20	24+20 R		Sabirbekov	
21	24+20 R			Orozbekov I.
22	24+20 R	Sheyshenali k. U		
23	24+20 R		Islam	
24	24+20 R	Sagimbaeva G.		
25	24+20 R			Madumarova E.
26	24+20 R			Mukanbetova M.

27	24+20	R			Mukanbetova L.
28	24+20	R			Ischemanova N.
29	24+81	L			Pogorelova O.A.
30	24+81	L			Anaskina A.A.
31	25+55	L		Rehovskaya T.B.	
32	25+55	L		Adilbek uluu S.	
33	26+84	R			Aybem u. M.
34	33+17	L		Kuprieva U.A.	
35	33+17	L		Seluk K.S.	
Voенно-Antonovskiy AO					
36	39+90	R			Sidikov B.
37	63+00	R			Tolon S.

59. At this road Section, there will be 13 DPs who will lose 0.2317 ha of land (small strips) and two DPs will have their fences and gates affected. The most affected are the owners and renters of kiosks, small shops and their employees. There are one vulnerable and 45 severely affected households. (Table 6).

Table 10: Summary of impacts under Section 3

Ref. no	Category of impact	Measuring unit	Quantity	Number of DHS*
1	Land			
	Affected land	hectares	0.2317	13
2	Structures			
	Fences (wooden, metal, wire mesh, asbestos slabs)	Sqm	2.7	1
	Iron gate	Sqm	9.5	1
	Pavilions/kiosks	No	18	17
3	Income source	No	46	46
4	Job	No	22	22
5	Vulnerability	Households	1	1
6	Severely affected	Households	45	45

* Double counted DPs for the purpose of detailing the impact types

5.1 Other LAR Activities Related to the Road Section 3 (km 8.5-km 15.9)

60. In July 2018, the social safeguards teams (IPIG and Consultant) visited each Project Ayil Okmotu to update them on the Project progress, the progress of the preparation of Section 3 for construction, the needs to revisit their GRCs' practices and to introduce the new social monitoring specialist who will continue monitoring of social safeguards beyond the implementation of the LARP.

6. GRIEVANCE REDRESS MECHANISM

61. The Grievance Redress Mechanism for this Project was established during the preparation of the LARP. When the Project implementation started, the GRGs were re-activated at all levels and trained in tasks related to the LARP and the Project implementation.

62. There were 21 verbal and written enquiries and grievances during the reporting period. The main enquiries were related to information about the exact Project alignment and people's enquiries if their assets would be affected. There were also requests from local governments to assist in solving various issues of local importance. During the reporting period, the majority of complaints received concerned the provision of assistance to local governments in resolving local issues, parapet installation issues and several issues related to the result of construction work by the contractor.

Table 11: Summary table of grievances for reporting period

Status	Section 1	Section 2	Section 3
Ongoing	-	-	-
Resolved in favor/satisfaction of AP	6	15	-
Resolved not in favor/satisfaction of AP	-	-	-
Total No of grievances	6	15	-

63. The summary of received inquiries/grievances is presented in the following table:

Table 12: Summary of Inquiries and Grievances

	Picket	Date	Name	Address	Complaint	Result	Comments
1		17.05.2016 24.05.2016	Шитагубова Е	Московский район с. Беловодское Ул. Фрунзе 157	Information about project alignment	Notified in writing	Information given, case closed
2		16.05.2016	Сметанко О. В.	0550380826, Московский район с. Гавриловка ул. Больничная 43	Information about project alignment	Notified in writing	Information given, case closed
3		11.02.2016	Кожобек Жайчиевич	Сокулукский район,с. Военно-Антоновка, ул. 1-мая 42А	Information about project alignment	Notified in writing	Information given, case closed
4		26.07.2016	Шакиров М. Н.	0779987747, 0550788588, Сокулукский район, с. Новопокровка, Ул. Фрунзе 113	Information about project alignment	Notified in writing	Information given, case closed
5		04.04.2018	Village Malovodnaya	Irina Shenshina (Tel: 0550779667), Ivan Strelnikov (tel: 0550877590), Abaihanov Umarali (tel: 0559871551);	Request the contractor to compensate land and crops where road goes out of boundaries of the agricultural service road.	Field visit, discussion with the residents and local authorities.	The construction of the road has stopped, and the Contractor will use other available routes to access quarry.
6		29.08.2016 07.09.2016	Бедельбаев А. Д.	0773981515, Сокулукский район с. Сокулук ул. Фрунзе 203	Information about project alignment, valuation methodology	Notified in writing	Information given, case closed
7		03.10.2016	ОсОО «Неман- Фарм»	Сокулукский район с. Новопавлока ул. Фрунзе 171	Information about project alignment	Notified in writing	Information given, case closed
8		12.10.2016	Джумашева М.Д.	Сокулукский район с. Сокулук ул. Фрунзе 178	Information about project alignment	Notified in writing	Information given, case closed

Semi-annual Social Monitoring Report No.4 January 2019
Central Asia Regional Corridor 3 (Bishkek-Osh Road) Improvement Project Phase 4;
Engineering and Construction Supervision

9		09.03.2017	Насиров А.Б.	0703009009, Сокулукский район с. Новопавловка Кафе «Ансар»	Information about project alignment	Notified in writing	Information given, case closed
10		06.03.2017	Пан Панза	Сокулукский район с. Сокулук ул. Фрунзе 205	Information about project alignment	Notified in writing	Information given, case closed
11		25.06.2017	Машенко Н.А.	0555 879587, Жайылский район с. Новониколаевка ул. Энгельса 132	Constructed metal fences on the municipal land in 2016	Field visit, issue solved	Information on the cut-off-date and entitlements given. Case closed.
12	401+20 RHS 50 m from the center line	04/08/2017	Якубжанова Т.Н	с.Петровка ул. Центральная 269	Appearance of cracks during work of the vibrating roller	Notified about the cracks inquiry and work suspended until a further decision	Will be discussed as a part of environmental approach in dealing with cracks;
13	372+55 LHS 27 m from the center line	07/08/2017	Верещагина А.Н	с.Петровка ул. Центральная 108	Appearance of cracks during work of the vibrating roller	Notified about the cracks inquiry and work suspended until a further decision	Received a statement of consent to continue construction work. Will be discussed as a part of environmental approach in dealing with cracks;
14	373+10 LHS 25 m from the center line	07/08/2017	Калугина Т.Н	с.Петровка ул. Центральная 112	Appearance of cracks during work of the vibrating roller	Notified about the cracks inquiry and work suspended until a further decision	Received a statement of consent to continue construction work. Will be discussed as a part of environmental approach in dealing with cracks;
15	385+40 RHS 38 m from the center line	09/08/2017	Исмаилов Бакыт	с.Петровка ул. Центральная 161	Appearance of cracks during work of the vibrating roller	Notified about the cracks inquiry and work suspended until a further decision	Will be discussed as a part of environmental approach in dealing with cracks;
16	372+50 RHS 25 m from the center line	11/08/2017	Качыбаев Токтобек	с.Петровка ул. Центральная 85	Appearance of cracks during work of the vibrating roller	Notified about the cracks inquiry and work suspended until a further decision	Received a statement of consent to continue construction work. Will be discussed as a part of environmental approach in dealing with cracks;
17	376+16 RHS 35 m from the center line	10/08/2017	Семченко В.Г	с.Петровка ул. Центральная 117	Appearance of cracks during work of the vibrating roller	Notified about the cracks inquiry and work suspended until a	Received a statement of consent to continue construction work. Will be

Semi-annual Social Monitoring Report No.4 January 2019
Central Asia Regional Corridor 3 (Bishkek-Osh Road) Improvement Project Phase 4;
Engineering and Construction Supervision

						furthe18decision	discussed as a part of environmental approach in dealing with cracks;
18	395+45 RHS 30 m from the center line	17/08/2017	Бараканова Л.К	с.Петровка ул. Центральная 225	Strong vibrations during the road machinery work	Notified about the cracks inquiry and work suspended until a further decision	Received a statement of consent to continue construction work. Will be discussed as a part of environmental approach in dealing with cracks;
19	374+40 RHS 30 m from the center line	17/08/2017	Оболбекова С.	с.Петровка ул. Центральная 105	Strong vibrations during the road machinery work. Cracks are increased.	Notified about the cracks inquiry and work suspended until a further decision	Received a statement of consent to continue construction work. Will be discussed as a part of environmental approach in dealing with cracks;
20	397+00 LHS 27 m from the center line	21/08/2017	Абдыкайым уллу Бексултан	с.Петровка ул. Центральная 268	Strong vibrations during the road machinery work	Notified about the cracks inquiry and work suspended until a further decision	Received a statement of consent to continue construction work. Will be discussed as a part of environmental approach in dealing with cracks;
21	506+00 RHS 27 m from the center line	17/08/2017	Мащенко Н.Н	с. Ново-Никалаевка ул. Энгельса 132	Request to change the road central line and avoid impact	Moved the pavement/ footpath axis	Alignment changes, impact avoided. Case resolved
22	424+20 RHS 40 m from the center line	04/09/2017	Укукбекова Аида	с. Петровка ул. Центральная 445	Appearance of cracks during work of the vibrating roller	Notified about the cracks inquiry and work suspended until a further decision	Will be discussed as a part of environmental approach in dealing with cracks;
23	400+20 LHS 40 m from the center line	28/09/2017	Яковлева Н.В	с. Петровка ул. Центральная 294	Appearance of cracks during work of the vibrating roller	Notified about the cracks inquiry and work suspended until a further decision	Received a statement of consent to continue construction work. Will be discussed as a part of environmental approach in dealing with cracks;
24	415+40 RHS 20 m from the center line	28/09/2017	Сыдыкова Ы.А	с.Петорвка ул. Центральная 387	Appearance of cracks during work of the vibrating roller	Notified about the cracks inquiry and work suspended until a further decision	Received a statement of consent to continue construction work. Will be discussed as a part of environmental approach in dealing with cracks;

Semi-annual Social Monitoring Report No.4 January 2019
Central Asia Regional Corridor 3 (Bishkek-Osh Road) Improvement Project Phase 4;
Engineering and Construction Supervision

25	418+40 RHS 25 m from the center line	29/09/2017	Сапарбаев А..	с.Петровка ул. Центральная 403	Appearance of cracks during work of the vibrating roller	Notified about the cracks inquiry and work suspended until a further decision	Received a statement of consent to continue construction work. Will be discussed as a part of environmental approach in dealing with cracks;
26	416+40 RHS 26 m from the center line	10/10/2017	Чолпонов М.	с.Петровка ул. Центральная 393	Appearance of cracks during work of the vibrating roller	Notified about the cracks inquiry and work suspended until a further decision	Received a statement of consent to continue construction work. Will be discussed as a part of environmental approach in dealing with cracks;
27	402+60 RHS 36 m from the center line	10/10/2017	Токуров К.Т.	с.Петровка ул. Центральная 281	Appearance of cracks during work of the vibrating roller	Notified about the cracks inquiry and work suspended until a further decision	Received a statement of consent to continue construction work. Will be discussed as a part of environmental approach in dealing with cracks;
28	477+00 LHS	12/09/2017	Арынова Г.А	с.Полтавка ул.Центральная 202	Need to relocate 2 containers which were not registered in the LARP	Impact avoided. Moved footpath axis.	03/10/2017 Case resolved
29	489+00 RHS	09/10/2017	Манапов Азизбек	с. Петропавловка ул. Ленина б-н	Due to underground passage, new impact on the land plot (420 m2. Request to consider options for moving the passage or acquiring the land.	Impact avoided. Changed location of the underground passage.	09/10/2017 Case resolved
30	399+40 RHS	10.11.2017 Петровский АО вход. 241 от 30.10.17	Акматов Б.А.	с.Петровка ул.Центральная 255	Appearance of cracks during work of the vibrating roller	Notified about the cracks inquiry and work suspended until a further decision	Received a statement of consent to continue construction work. Will be discussed as a part of environmental approach in dealing with cracks;
31	371+00 RHS	10.11.2017 Петровский АО вход. 241 от 30.10.17	Потапов В.Н.	с.Петровка ул.Центральная 73	Appearance of cracks from beginning of work of the vibrating roller	Notified about the cracks inquiry and work suspended until a further decision	Received a statement of consent to continue construction work. Will be discussed as a part of environmental approach in dealing with cracks;
32		26.12.2017	Бедельбаев А	Сокулукский район, с. Сокулук, ул. Фрунзе 201		Inquiry about the road alignment	Information given, Case resolved

Semi-annual Social Monitoring Report No.4 January 2019
Central Asia Regional Corridor 3 (Bishkek-Osh Road) Improvement Project Phase 4;
Engineering and Construction Supervision

33		21.02.2018	Ханджеза И	0555 054-317, Сокулукский район с. Сокулук ул. Кайназарова 84	Information about project alignment	Information given on site	Information given, case closed.
34		10.05.2018 14.05.2018	Шпарагина Г. Н.	0550677772, Московский р-н С. Беловодское ул. 40 лет ВАКСМ	Request to delay demolition of the flower kiosk	Written response given. The DP demolished the kiosk.	Request granted, case closed.
35		20.05.2018	Жители с. Новониколаевка	0550621435	Information about project alignment	Written response given	Information given, case closed.
36		16.05.2018	Токиева А. С.	077254-77-46, Московский р-н С. Беловодское ул. Фрунзе 79	Information about project alignment	Written response given	Information given, case closed.
37	511+30 LHS	24.07.2018	Асанбеков У.А.	0555083313 Жайылский район, с. Новониколаевка, ул. Автомобилистов д.13, кв. 2	Regarding the kiosk Er-Bakai clarifies whether the kiosk is affected by the project.	Written response given, compensation paid, necessary documents are signed	All necessary requirements and procedures are followed, case closed.
38		10.09.2018	Кудайбергенов А.	0313348805 Жайылский район, с. Петропавловка, ул. Советская 1	Information about project alignment	Written response given	Information given, case closed.
39		25.09.2018	Жители с. Полтавка	0774456253 0771435868	Information about project alignment	Written response given	Information given, case closed.
40		01.10.2018	Жители с. Маловодное		Verbal complaint about the night work of heavy trucks transporting gravel.	Measures have been taken to reduce the impact of the operation of machinery.	No work at night.
41		02.10.2018	Полтавский айыл окмоту		Damage to the water network during the operation of Contractors equipment.	Water network restored.	The issue is resolved.
42		08.10.2018	СООППВ Голубой Исток	Ак-Башатский айыл окмоту, с. Новониколаевка	Request an assistance on installing of cases for water pipes in two places.	Written response given, Cases will be installed during the construction.	Information given, case closed.

Semi-annual Social Monitoring Report No.4 January 2019
Central Asia Regional Corridor 3 (Bishkek-Osh Road) Improvement Project Phase 4;
Engineering and Construction Supervision

43		09.10.2018	Гавриловский айыл окмоту	Гавриловский айыл окмоту, с. Гавриловка	Damage to street night lighting on the project road	Restored night lighting.	The issue is resolved.
44		10.10.2018	Петровский айыл окмоту	Петровский айыл окмоту, с. Петровка	Request to assist to move a billboard of the agricultural cooperative Zavet Ilyich	Billboard moved.	The issue is resolved.
45		13.10.2018	Петровский айыл окмоту	Петровский айыл окмоту, с. Петровка	Regarding concrete fences on the street Centralnaya - Besh Terekskaya.	At the intersection of Besh Terekskaya and Centralnaya streets, a passage is left.	Information given, case closed.
46		16.10.2018	Джанузаков Т.Р.	Гавриловский айыл окмоту, с. Гавриловка	Regarding the access to homes blocked by the retaining walls.	The entrance to the house will be asphalted.	Information provided and agreed, case closed. Received written consent of the applicant.
47		18.10.2018	Крупский айыл окмоту	Крупский айыл окмоту	Accumulation of puddles on the sidewalk from the Petrol station to Krasnodarskaya St.	Written response given	Information given, case closed.
48		22.10.2018	Кызыл-Тууйский айыл окмоту	Кызыл-Тууйский айыл окмоту	Requests to fill with gravel a rural road 800 m long.	Written response given that all the equipment from the Zhylamysh quarry was relocated to the Kara-Balta and Ak-Suu quarries.	Information given, case closed.
49		23.10.2018	Петровский айыл окмоту	Петровский айыл окмоту	Regarding concrete fencing (parapet). The appeal was connected with the dismantling of the parapet in the village of Petrovka.	Written response given. In accordance with the requirements of road safety, it cannot be dismantled.	Information given, case closed.
50	486+84 RHS	25.10.2018	Кызыл-Дыйканский айыл окмоту	Кызыл-Дыйканский айыл окмоту	Requests to clean the drainage system from the existing sidewalk to the installed pipe.	Drainage system cleared	The issue is resolved.
51		25.10.2018	Кызыл-Дыйканский айыл окмоту	Кызыл-Дыйканский айыл окмоту	Requests to restore the existing drain aryks at the intersection of Frunze Lenin and Soviet Lenin streets.	On the Frunze Lenin and Soviet Lenin streets irrigated aryks restored.	The issue is resolved.
52		26.10.2018	Петровский айыл окмоту	Петровский айыл окмоту	Regarding concrete fences on the street. Ozernaya, Ak Suuisky turn.	Written response given. The project provides for access roads for cars at the Ak Suuisky turn.	Information given, case closed.

Semi-annual Social Monitoring Report No.4 January 2019
Central Asia Regional Corridor 3 (Bishkek-Osh Road) Improvement Project Phase 4;
Engineering and Construction Supervision

53		29.10.2019	Мааткабылова А.А.	0772 502243 Петровский айыл окмоту, с. Петровка, ул. Центральная 220	Regarding the stopping area on the street Centralnaya. Local resident asks to move projected bus stop.	Written response given	Information given, case closed.
54		01.11.2018	Московская районная государственная администрация		Request to reconsider the installation of concrete fences of the road (parapets) near the school Chernyakhovsky in Petrovka village	Written response given. Provided information on options for installing parapets.	Information given, case closed.
55		16.11.2018	Гавриловский айыл окмоту		Request to fill up gravel along one street traversing through four villages.	Written response given. Roads inside four villages are inspected. The gravel filling will be made only on one street, which is close to the career.	Information given, case closed.
56	535+00 RHS		ОсОО Кыргызская промышленная компания нефть и газ	Полтавский айыл окмоту, с. Полтавка	Information about project alignment	Written response given	Information given, case closed.
57			Мечеть «Хазрети Умар»	Сокулуский район, с. Белек	Request for a help in planning the site of 0.4 hectares with a bulldozer for the construction of a madrasa.	Bulldozer provided.	The issue is resolved.

7. OTHER SOCIAL MONITORING ACTIVITIES

7.1 Construction Social Monitoring Plan (CSMP)

64. The Contractor has prepared the Environmental and Social Management Plan (CESMP). One of the main items in the Social Management Plan, was road safety trainings for all school children located along the Project road. The road safety trainings were conducted by the Contractor and supervised and reported on by Eptisa and IPIG 's resettlement/social specialists.

65. The Contractor completed planned Road Safety Awareness Sessions in 10 schools located along the Project road. There were 10 such sessions in the reporting period in which more than 9,500 children participated (Please see photographs from some sessions). The sessions facilitators were Temirov K., the Contractors Road Safety Engineer and representative of local traffic police.

66. The following table shows the overall information of the road safety awareness sessions conducted at the Project schools.

Table 13: Road Safety Awareness Sessions in Project Schools

№	Date	Name of the school	Boys	Girls	Total number of participants
1	25.10.2018	School №2, Shopokov city	670	680	1,350
2	26.10.2018	School №4, Sokuluk village	400	412	812
3	29.10.2018	School, Gavrilovka village	230	240	470
4	30.10.2018	School №2, Sokuluk village	408	420	828
5	31.10.2018	School (Chernyahovskaya), Petrovka village	380	370	750
6	31.10.2018	Gymnasium school, Petrovka village	560	535	1,095
7	01.11.2018	Gymnasium school, Sadovoe village	600	601	1,201
8	01.11.2018	School named Bazhan, Sadovoe village	416	398	814
9	02.11.2018	School named Shivaza, Aleksandrovka village	628	572	1,200
10	02.11.2018	School №3, Belovodskoe village	580	571	1,151
Total			4,872	4,799	9,671



School Shopokov city



School №2 Sokuluk village

7.2 HIV/AIDS Prevention Plan

67. In accordance with the CSMP, the Contractor conducted the second awareness session on HIV/AIDS and STDs for their construction workers. The session was conducted on July 27, 2018, early in the morning, at the Belovodskoe camp. Dr. Diana T., a dermatology and venereology specialist, conducted the session in the Russian language. The main goal of this session was to avoid the potential spread of diseases, such as STDs and HIV/AIDS through awareness and prevention activities among construction workers and affected communities as well as to educate workers on how to avoid STDs, to recognize common STD symptoms, and seek treatment. There were 54 workers at the session. The session was monitored by the specialist of the Consultant.



Awareness session on HIV/AIDS

7.3 Contractor staff

68. In accordance with the terms of the contract, the Contractor employs 60% of the managerial / engineering staff from among foreign citizens and 40% of representatives of the local population with the appropriate qualifications. Regarding the working staff, then 20% may be foreign citizens and 80% of the local population. Information on employment is distributed to local authorities and other available channels of information dissemination.

Table 14: Number of Contractor staff

Year	Total number of Contractor staff	Number of foreign workers	Number of local workers
2018	368	95	273

8. RECOMMENDATIONS AND NEXT STEPS

69. Based on the Project needs, the following recommendations on the social safeguards monitoring activities are suggested:

- (i) The time allocated for the national social safeguards monitoring specialist is not sufficient for an effective monitoring. It is recommended to allow increased use of the national specialists' monitoring time when necessary and increase of monitoring input when the current time is used;
- (ii) Conduct consultations with all displaced persons before the LARP implementation for Section 3;

- (iii) Ensure a proper engagement of the local authorities' in the LAR activities;
- (iv) Revisit Project local authorities (Ayil Okmotu) and refresh recording and reporting procedure on grievances. If necessary, conducts another training on the GRM roles at the local level;
- (v) Make coordination between GRM focal points more effective (Eptisa, Contractor, IPIG and Ayil Okmotu); Regularly coordinate with all these focal points in order to address grievances in a timely and effective manner.

ANNEX 1: SUPPORTING DOCUMENTS: ER-BAKAI KIOSK IN NOVONIKOLAEVKA VILLAGE

Agreement for relocation of kiosk (pavilion) Er-Bakai

Согласие

Ак-Башотский айылный аймак «12» декабря, 2018 г.
Жайылского района

Я, Асанбеков Уланбек Асанбекович
Ф.И.О.


Владелец «объекта» к. "Эрбаккай"

Соглашаюсь с решением МТФ и КР

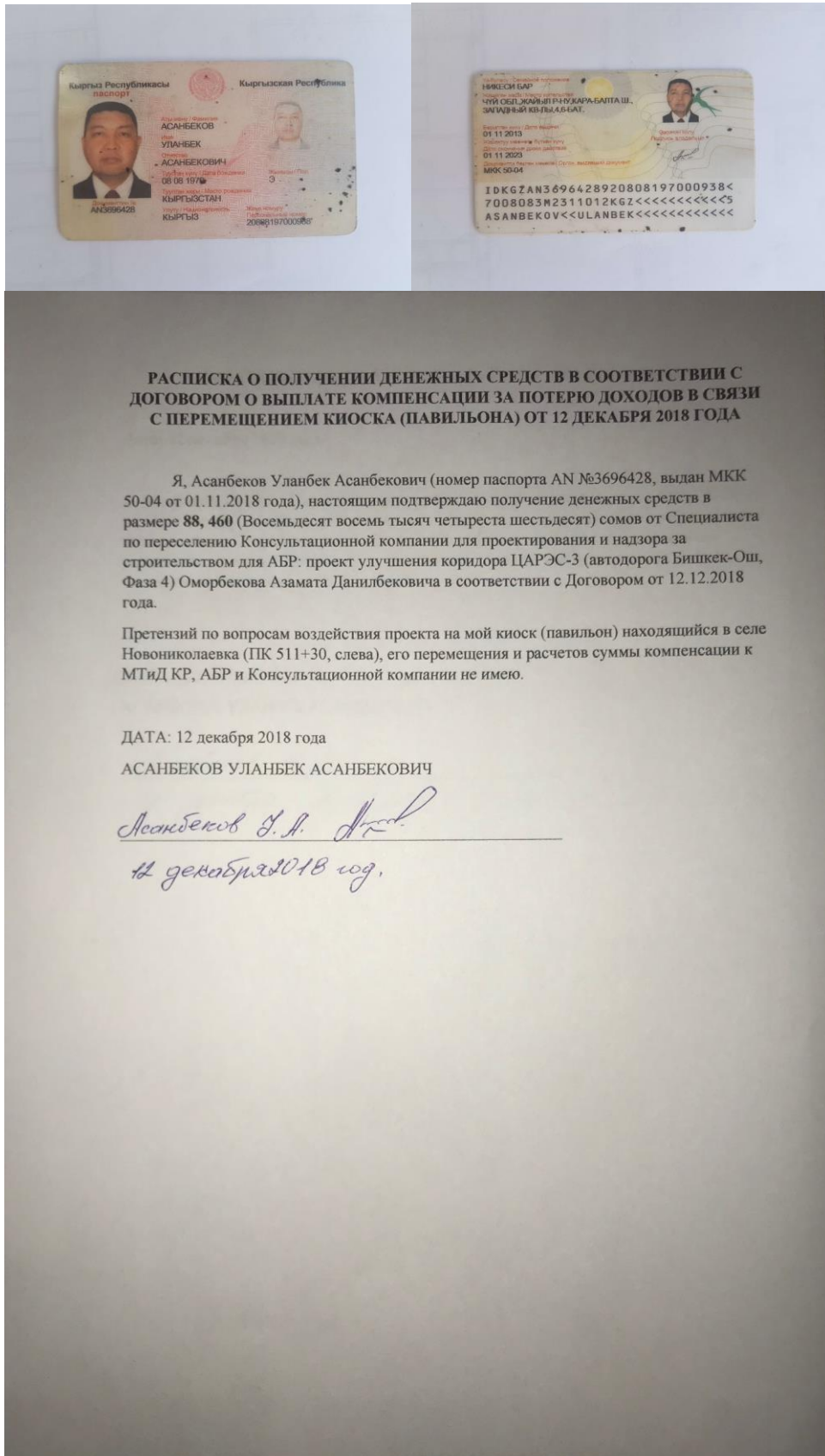
О перемещении моего объекта адрес для перемещения
к. "Эрбаккай", обязуюсь определить и согласовать
до 28 февраля 2019 г.

Паспорт: АН 3696428 Выдан: МКА 50-04. 08.01.11.13
Прописка: Кыргызская Республика, г. Каро-Бапта
кв. Западная ул. к.б.

Тел.: +996 0555 08 3313

Асанбеков У.А. 
(ФИО, Подпись)

Passport and cash receipt



Conclusion of the LAR Commission

Сведения и физические объемы по дополнительному объекту, попавшему под воздействие проекта по усовершенствованию Коридора ЦАРЭС 3 (дорога Бишкек-Ош) фаза 4 (45169-002) - Бишкек - Кара-Балта

Жайылский район с. Новониколаевка район Ак-Башатский айылный аймак ост. «Школа»

№	Пикет	Адрес	Объект	Владелец
1	511+30 слева	Жайылский район Новониколаевка ост. «Школа»	контейнер/павильон «Эр-Бакай»	Асанбеков У.А. Жайылский район с. Новониколаевка ул. Автомобилистов д. 13 кв 2

Подписи:

Тазабеков Болотбек Эсенгулович - заведующий отделом регионального развития аппарата полномочного представителя Правительства Кыргызской Республики в Чуйской области, **председатель комиссии;**

Умаралиев Эмиль Бочонович - начальник управления природопользования и особо охраняемых природных территорий Бишкек-Чуй, межрегионального управления, **заместитель председателя;**

Мамышев Жумабек Алиевич - ведущий специалист отдела правопорядка, безопасности и чрезвычайных ситуаций аппарата полномочного представителя Правительства Кыргызской Республики в Чуйской области, **секретарь комиссии;**

Члены комиссии:

Стамов Ырысбек Султангазиевич - начальник управления градостроительства и архитектуры Чуйской области

Аманов Кубанычбек Абдылдаевич - начальник Производственно - линейного управления автомобильных дорог № 1;

Токтомамбетов Изад Дербишевич - генеральной директор государственной дирекции автомобильной дороги Бишкек-Ош

Караев Омурбек Караевич - главный специалист сектора аграрного развития аппарата полномочного представителя Правительства Кыргызской Республики в Чуйской области;

Алымбаев Нурил Жайылбекович - первый заместитель главы Жайылской районной государственной администрации;

Ражапов Эртабылды Ибраимович - начальник управления по землеустройству и регистрации прав на недвижимое имущество Жайылского района;

Иманкулов Акылбек Шаршенбекович - начальник управления градостроительства и архитектуры Жайылского района;

Уметалиев Канат Таалайбекович - глава Ак-Башатского айылного аймака Жайылского района;

Алиев Мирмуханбек Бообекович - специалист по землеустройству и архитектурным решениям группы реализации инвестиционных проектов при Министерстве транспорта и дорог;

Асаналиев Санжар - региональный координатор группы реализации инвестиционных проектов при Министерстве транспорта и дорог;

Картанбаева Нурзада Алымбековна - социолог группы реализации инвестиционных проектов при Министерстве транспорта и дорог;



Er-Bakai kiosk in Novonikolaevka



Payment of compensation to the owner of the kiosk

ANNEX 2: SUPPORTING DOCUMENTS: RETAINING WALLS

Annex 2.1 Letter 1 - EPT-802 – Design of retaining walls

eptisa

Ministry of Transport and Roads
Investment Project Implementation Group (IPIG)
42, Isanov Street
Bishkek 720017, Kyrgyz Republic
Tel: +996 312 900 970
Fax: +996 312 314 378

Date: 02.11.2018
Ref : EPT-802

Project : Consulting Services for Engineering and Construction Supervision of Central Asia Regional Economic Cooperation Corridor 3 (Bishkek-Osh Road) Improvement Project, Phase 4- Engineering and Supervision Services

Subject : Design of retaining walls

Your Ref No : --

Our Prev. Ref No : --

Dear Mr. Ruslan Satybaldiev;

Please be informed that Consultant by request of ADB, has revised the design of the retaining walls, by which retaining walls were removed and were replaced with an embankment with slope of 1:1.5 and reducing the width of the sidewalk to 2.25 m. Also the trays were replaced with asbestos-cement pipes. The author of the project has no objections to revisions, but recalled that when laying a slope less than 1: 1.5, strengthening of slopes is required.


In areas where the retaining walls do not interfere with the entrance to the houses, it was remained according to the project.


The Bill of the revised retaining walls has already been sent to the Contractor.

Attachment:

1. Bill of concrete retaining walls – 1 page

Yours Sincerely,


Hakan Nemutlu,
Team Leader


02.11.18

Emilio Muñoz 35-37 - 28037 Madrid /SPAIN Fax: +34.915 473 934 Tel: +34 915 949 500
Beyaz Zambaklar Sk.No:25/3 GOP-Ankara/TURKEY Fax: +90.312.439 09 41 Tel:+90.312.43938

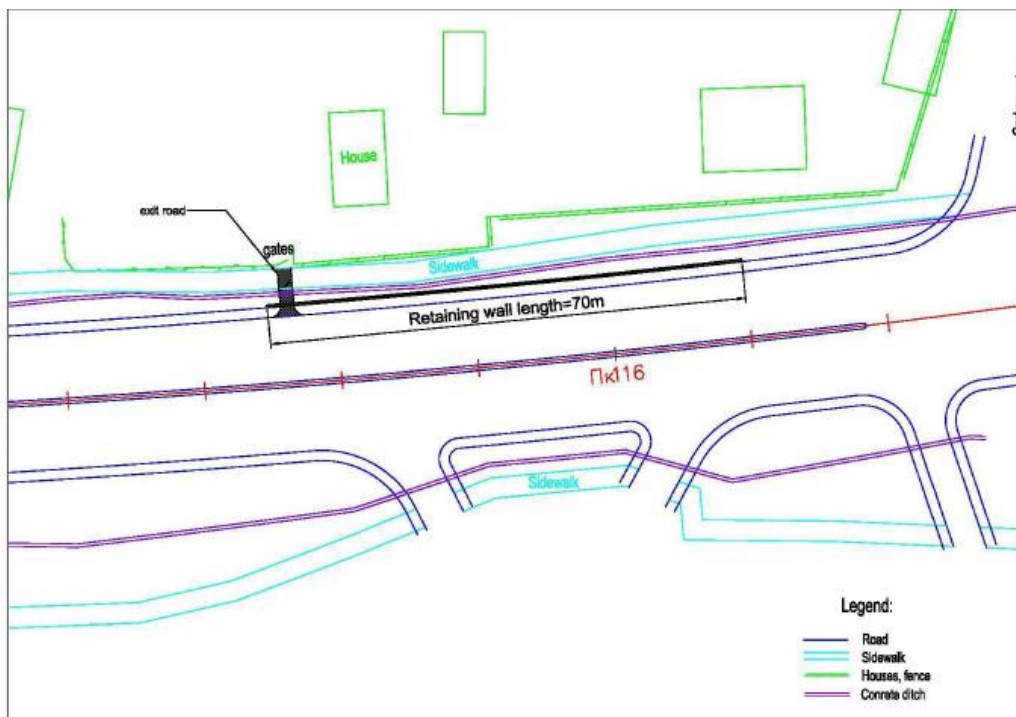
Eptisa Servicios de Ingeniería, S.L. Domicilio en Calle Arapiles, 14, 28015 Madrid. C.I.F.:B-65097962 - Inscrita en el Registro Mercantil de la Provincia de Madrid - Nº de hoja M-439750 - Folio 53, Tomo 24446, Sección 8, Inscrición 1ª

Annex 2.2 Photos, plans and supporting documents for already built retaining walls

2.2.1 Retaining wall in Gavrilovka village (km 20+080)

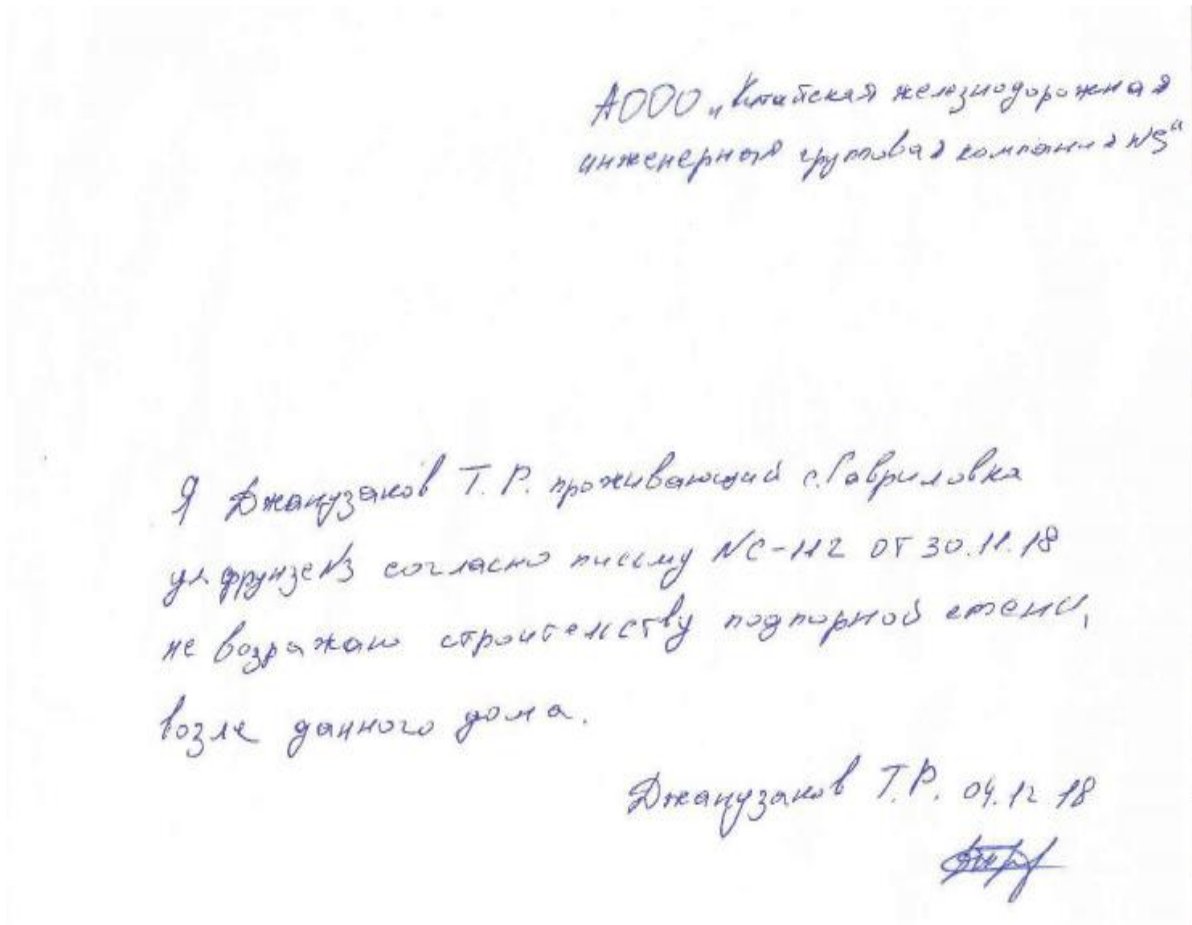


Photo 1 Retaining wall in Gavrilovka village (km 20+080)



Plan of retaining wall

Written consent from the owner of the house Zhanuzakov T.R.





АООО «China Railway Company №5»

I, T.R. Zhanuzakov, the resident of Gavrilovka village, № 3 Frunze street, according to the letter № C- 112 dd 30.11.18, have no objection to the construction of a retaining wall near my house.

T.R. Zhanuzakov,
04.12.18

Official letter from the Contractor to owner of the house Zhanuzakov T.R.

	中国中铁五局集团有限公司 CHINA RAILWAY NO.5 ENGINEERING GROUP CO., LTD.
中国中铁	АООО «Китайская железнодорожная инженерная групповая компания № 5»
Our Ref No.: C-112 Исходящий №: C-112 E-Mail: leto.5079@bk.ru	Person for Contact: Контактное лицо: Акыл Mobile No.: 0772168757 30-ноября 2018 г.
Сокулукский район с.Гавриловка ул.Фрунзе № 3 г-ну Джанузакосу Т.Р.	
<p>Кредит 3056 / Грант 0366-KGZ: ЦАРЭС/С3/Р4/WC1 Реабилитация и усовершенствование Коридора Центрально-Азиатского Регионального Экономического Сотрудничества 3 (дорога Бишкек-Ош), участок Бишкек-Кара-Балта (15,9 км – 61 км)</p> <p>В ответ на Ваше обращение от 16.10.2018 года относительно подпорной стены на ПК 116+00 (км 20+100) сообщаем, что совместно Инженером был осуществлен выезд на указанное место. После выезда было принято решение, что во время дорожно-строительных работ на вышеуказанном участке будет наполнен материалом до верхней части подпорной стенки со стороны автомобильной дороги и заасфальтировать данный участок до ваших ворот. При этом обеспечивается заезд/выезд данного дома.</p> <p>С уважением,</p> <p>Заместитель руководителя проекта  Чжан Лян</p> <p><i>Получил письмо Джанузакос Т.Р. 04.12.18.</i></p>	

Sokuluk District
Gavrilovka village
№3 Frunze street
To Mr. T.R. Zhanuzakov

Loan 3056/Grant 0366-KGZ: CAREC/C3/P4/WC1 Rehabilitation and Improvement of CAREC Corridor 3 (Bishkek-Osh road), Bishkek-Kara-Balta section (15.9 km – 61 km)

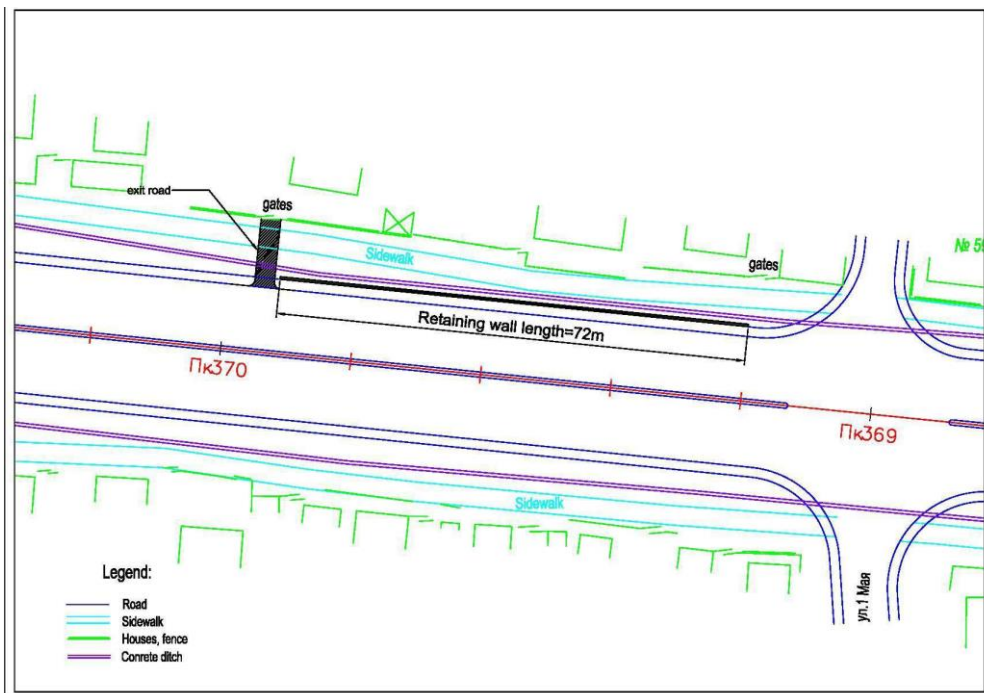
In response to your appeal dated 16.10.2018 regarding the retaining wall at PK 116+00 (KM20+100) we inform you, that a jointly visit with the Engineer to the specified area was conducted. After the visit, it was decided that during the road construction the above-mentioned area will be filled with material to the top part of the retaining wall from the road side and this area will be paved to your gate. Herewith the entrance/exit to the house is provided.

Best regards,
Deputy Team Leader Zhan Lyan
Letter Received T.R. Zhanuzakov

2.2.2 Retaining wall in Romanovka village (km 21+570)



Photo 2 Retaining wall in Romanovka village (km 21+570)

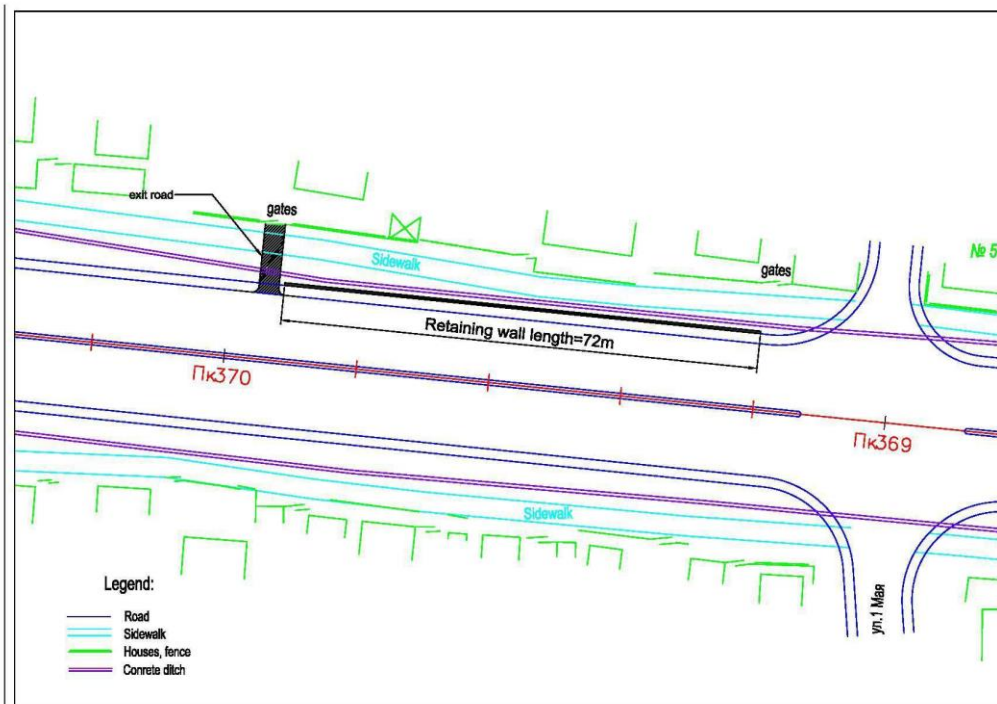


Plan of retaining wall

2.2.3 Retaining wall in Petrovka village (km 45+419)



Photo 3 Retaining wall in Petrovka village (km 45+419)



Plan of retaining wall

Written consent from the owners of the houses: Myrzagulov Z., Nusupov K. and Nusupov Z.

ФКОО «Китайская
железнодорожная
инженерная группа
«Камасини» №5

Я, Myrzagulov A. Zh. проживаю-
щий в с. Петровка ул. Центральная
№61 не имею претензий
относительно возведения
напротив моего дома.

5.11.2018.

To AOO «China Railway №5»

I, A. Zh. Myrzagulov, the resident of Petrovka village, Moskovskiy district, № 61 Centralnaya street, have no objection to the construction of a retaining wall opposite to my house.

5.11.2018

ФКОО «Китайская
железнодорожная инженерная
групповая компания №5»
в КР

Я Нусупов К.С. проживающий в с.
Петровка Московского района по ул.
Центральная 63 не имею претензий
строительству подпорной стены напротив
моих ворот. Но при этом прошу Вас
привести тротуар в порядок.



30.11.2018.

To AOO «China Railway №5»

I, K.S. Nusupov, the resident of Petrovka village, Moskovskiy district, № 63 Central'naya street, have no objection to the construction of a retaining wall near my house's gates. But herewith kindly ask You to bring the sidewalk in proper condition

30.11.2018

ФРК ООО «Китайская
железнодорожная инженерная
групповая компания №5»

Я. Нусупов Ж.С. проживающий в Петровка
Московского района ул. Центральная 65
Так как не остановили под строительство
подпорной стены возле моего
дома, возразил не приехали
представители компании.

Ч.В. 18.1.

To AOO «China Railway №5»

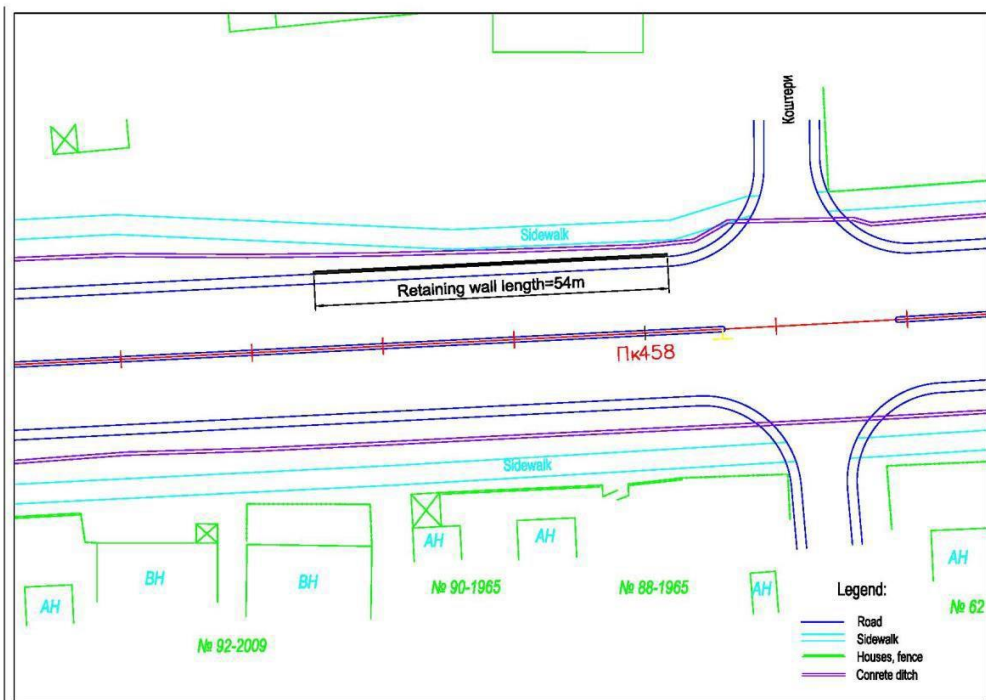
I, ZH.S. Nusupov, the resident of Petrovka village, Moskovskiy district, № 65 Central'naya street, have no objection to the representatives of the company, as they suspended the construction of the retaining wall near my house.

04.12.18

2.2.4 Retaining wall in Poltavka village (km 54+296)



Photo 4 Retaining wall in Poltavka village (km 54+296)



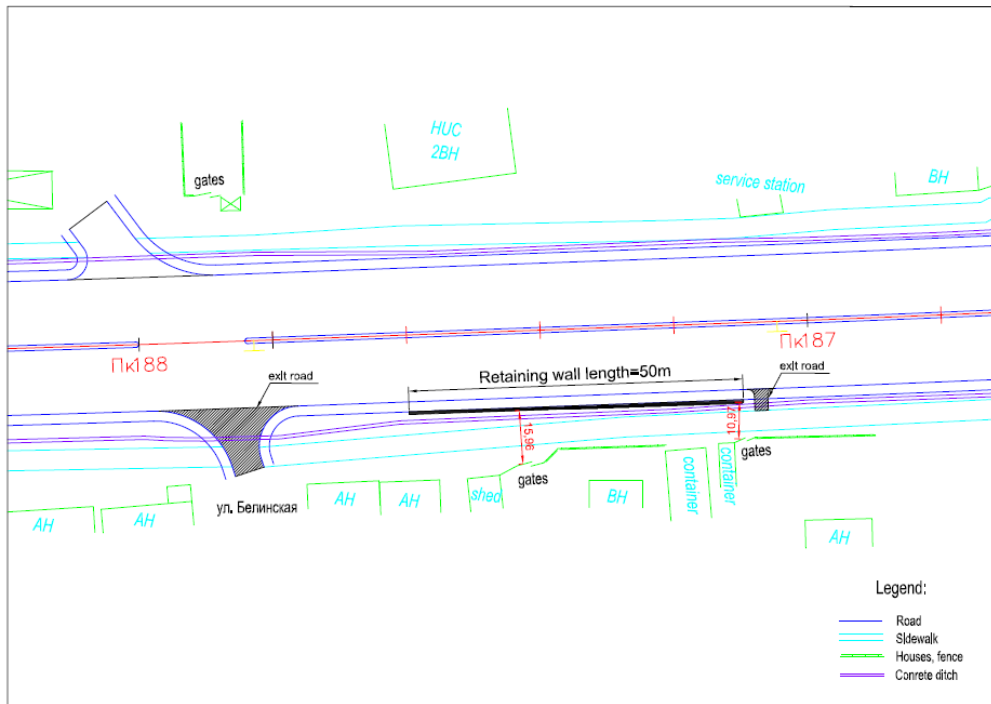
Plan of retaining wall

Annex 2.3 Photos, plans and supporting documents for retaining walls planned for construction

2.3.1 Retaining wall in Sokuluk village (km 27+210)



Photo 5 Place for the construction of the retaining wall in Sokuluk village (km 27+210)



Plan of retaining wall

Written consent of the owners of houses and passports: Askarbaev E., Bopueva A.



Постоянному инженеру
Консультанта по надзору
"ЭПТИСА" Ханому Немутлу
от Аскарбаева Э.С.

Я, Аскарбаев Эрлан Султанбекович,
проживающий по адресу Сокулукский район,
село Сокулук, ул. Фрунзе 190, подтверждаю,
что ознакомился с проектом (чертежами)
строительства подпорной стены возле моего
дома. Строительство подпорной стены
не будет мешать проезду автотранспорта
и не создает никаких неудобств для
членов моей семьи.

Над возражаю против строительства
вышеуказанной подпорной стены возле
моего дома.

Аскарбаев Э.С. *[Signature]*
28.12.2018

Resident engineer
Construction Supervision Consultant Eptisa
Mr. Hakan Nemutlu

I am Askarbaev Erlan Sultanbekovich. living at the Frunze Str. 190, Sokuluk village, Sokulukskiy rayon, I confirm that I am acquainted with the project of building a retaining wall near my house.

The construction of the retaining wall will not interfere with the passage of the car and will not cause inconvenience for my family. In this regard, I do not object to the construction of a retaining wall.

28.12.2018



Тостомому иттиеру
консултанта по дороге
"Эптиса" Хакану Немутлу
от Бопуева Айдакан

Я, Бопуева Айдакан, проживающая
по адресу Сокулукский район, село
Сокулук, ул. Фрунзе 192, подтверждаю,
что узнаю и мне с интересом
интересуюсь еще подробнее о
будущем деле. Выразилась
подписать эти и будет и
и не ездит из-за отсутствия
и не ездит из-за отсутствия
и не ездит из-за отсутствия

И. Бопуева Айдакан против строи-
тельства подпорной стены

27.12.2018
Бопуева Айдакан

Resident engineer
Construction Supervision Consultant Eptisa
Mr. Hakan Nemutlu

I am Bopueva Aidakan. living at the Frunze Str. 192, Sokuluk village, Sokulukskiy rayon, I confirm that I am acquainted with the project of building a retaining wall near my house.

The construction of the retaining wall will not interfere with the passage of the car and will not cause inconvenience for me and my family. In this regard, I do not object to the construction of a retaining wall

27.12.2018

2.3.2 Retaining wall in Petrovka village (km 44+650)


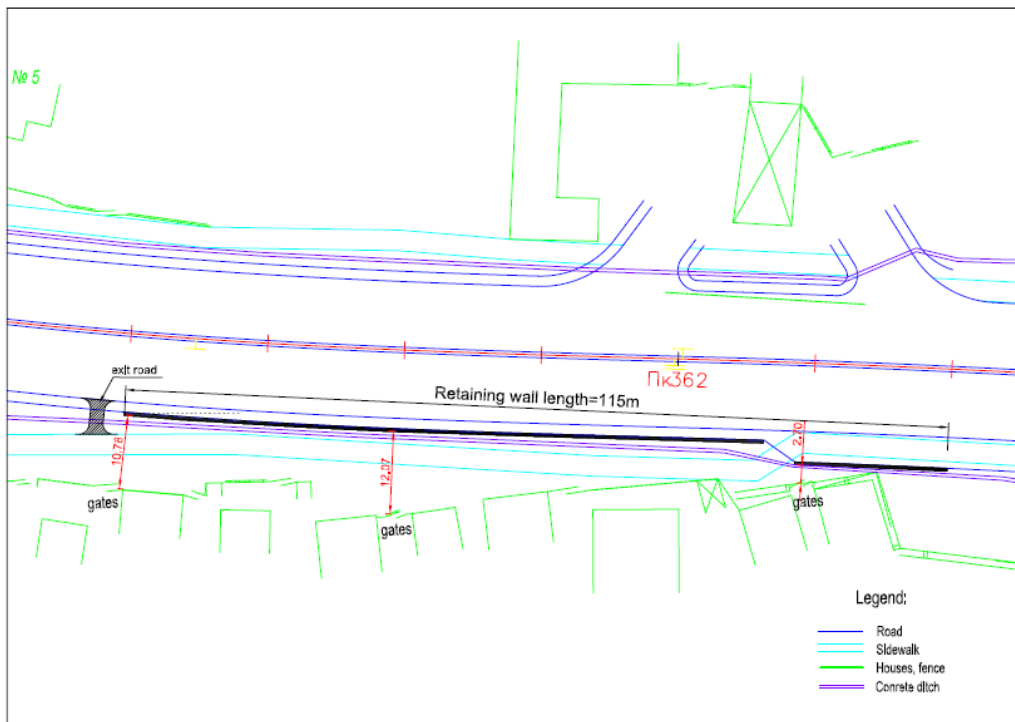


Photo 6 Place for the construction of the retaining wall in Petrovka village (km 44+650)



Plan of retaining wall

Written consent of the owners of houses and passports: Akmatov E., Kirgizbaev A. and Abitov A.



Простоянному инженеру
консультанта по надзору
за строительством
Хакану Немутлу
от Акматава
Эсенжан.
прое. с. Петровка
ул. Центральная 2

Я Акматов Э. подтверждаю,
что ознакомлен с проектом
строительства подпорной стены
на ПК-362 возле моего дома.
Строительство стены не
будет мешать для проезда
автомобилей и не создаст
неудобств для меня и моей
семьи. В связи с этим не
возражаю против строительства
подпорной стены.

27.12.2018
Э. Акматов

Resident engineer
Construction Supervision Consultant Eptisa
Mr. Hakan Nemutlu

I am Akmatov E. living at the Centralnaya Str. 2, Petrovka village, Moskovskiy rayon, I confirm that I am acquainted with the project of building a retaining wall near my house.

The construction of the retaining wall will not interfere with the passage of the car and will not cause inconvenience for me and my family. In this regard, I do not object to the construction of a retaining wall.

27.12.2018

(Akmatov E.)



Постановному Инженеру
Консультанта по надзору
за строительством
Хакону Немутту.
от. Жиргизбаев. А.Т.

Я Жиргизбаев Абдыгапар Турдубаевич
проживающий по адресу Московского района
с. Петровка ул. Центральная дом 4.
подтверждаю, что ознакомлен с проектом
строительства подпорной стены на
ПК 362 - возле моего дома.
Строительство подпорной стены не будет
мешать для проезда автомобиля
и не создаст неудобство для меня
и моей семьи. В связи с этим не
возражаю против строительства
подпорной стены.

17.12.2018
Жиргизбаев


Resident engineer
Construction Supervision Consultant Eptisa
Mr. Hakan Nemutlu

I am Kirghizbayev Abdygapar Turdubayevich living at the Centralnaya Str. 4, Petrovka village, Moskovskiy rayon, I confirm that I am acquainted with the project of building a retaining wall near my house.

The construction of the retaining wall will not interfere with the passage of the car and will not cause inconvenience for me and my family. In this regard, I do not object to the construction of a retaining wall

27.12.2018

(Kirgizbaev)



Тосташымыз ишкеру
Консулманша по надзору
за строительство
(Эптиса) Хакаму Немутлу
си Абитова Алым

Я, Абитов Алым Умаржанович,
проживающий по адресу: Московский
район, с. Петровка, ул. Центральная,
дом 6, подтверждаю, что ознаком-
лен с проектом строительства
подпорной стены возле моего дома.
Данное сооружение не будет
мешать проезду автотранспорта
и не создаст никаких неудобств
для моей семьи.
Не возражаю против строи-
тельства вышеуказанной под-
порной стены.

28.12.18
[Signature]

Resident engineer
Construction Supervision Consultant Eptisa
Mr. Hakan Nemutlu

I am Abitov Aлым Umarzhanovich living at the Centralnaya Str. 6, Petrovka village, Moskovskiy rayon, I confirm that I am acquainted with the project of building a retaining wall near my house.

The construction of the retaining wall will not interfere with the passage of the car and will not cause inconvenience for my family. In this regard, I do not object to the construction of a retaining wall.

28.12.2018